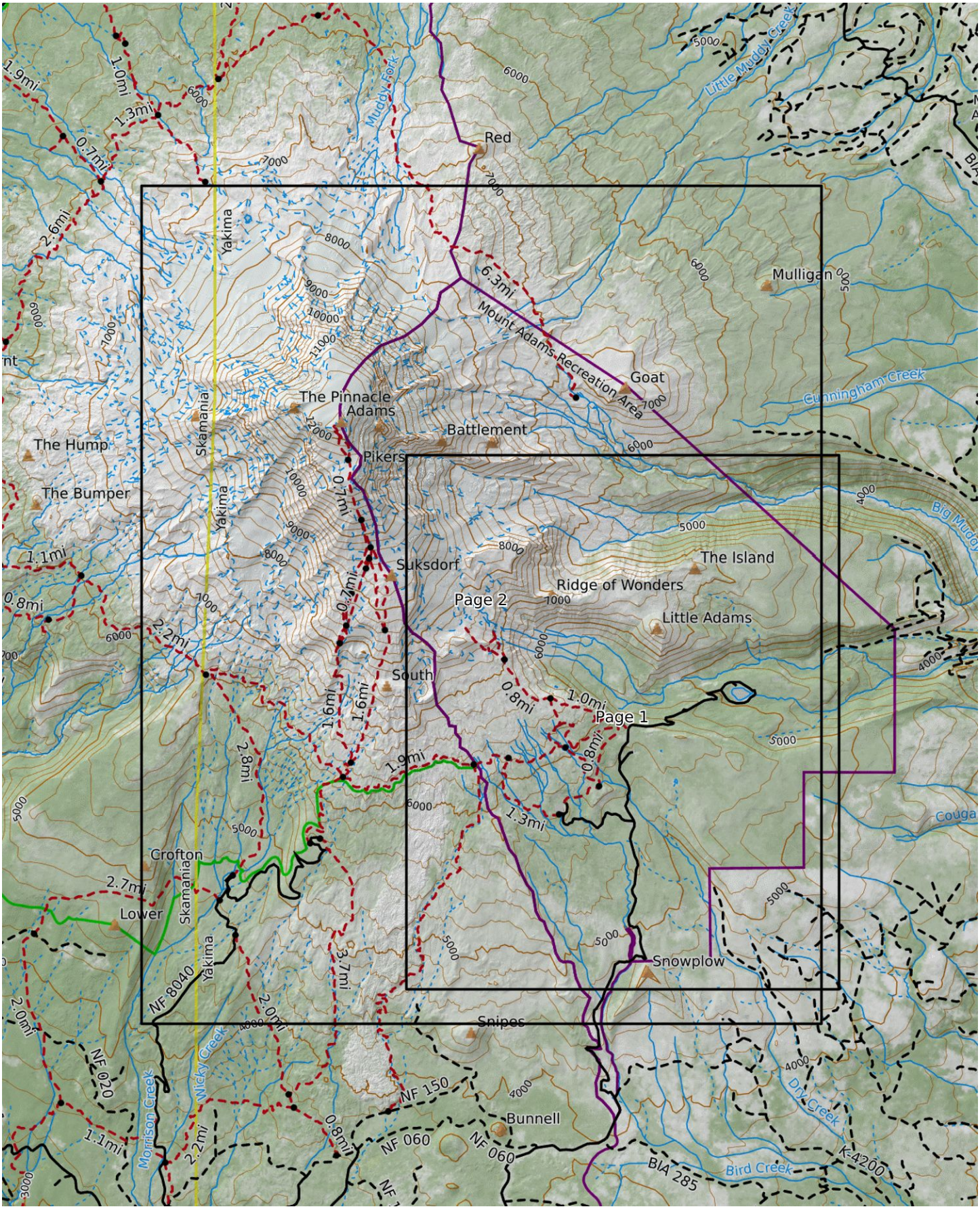

Series Overview
WGS84
USNG Zone 10TFS

CALTOPO

1 2 3 4 5 6 7 8 9 10 11 12 km

1 2 3 4 5 6 7 mi

Scale **1:90370** 1 inch = 1.4 miles

N

MN
14°

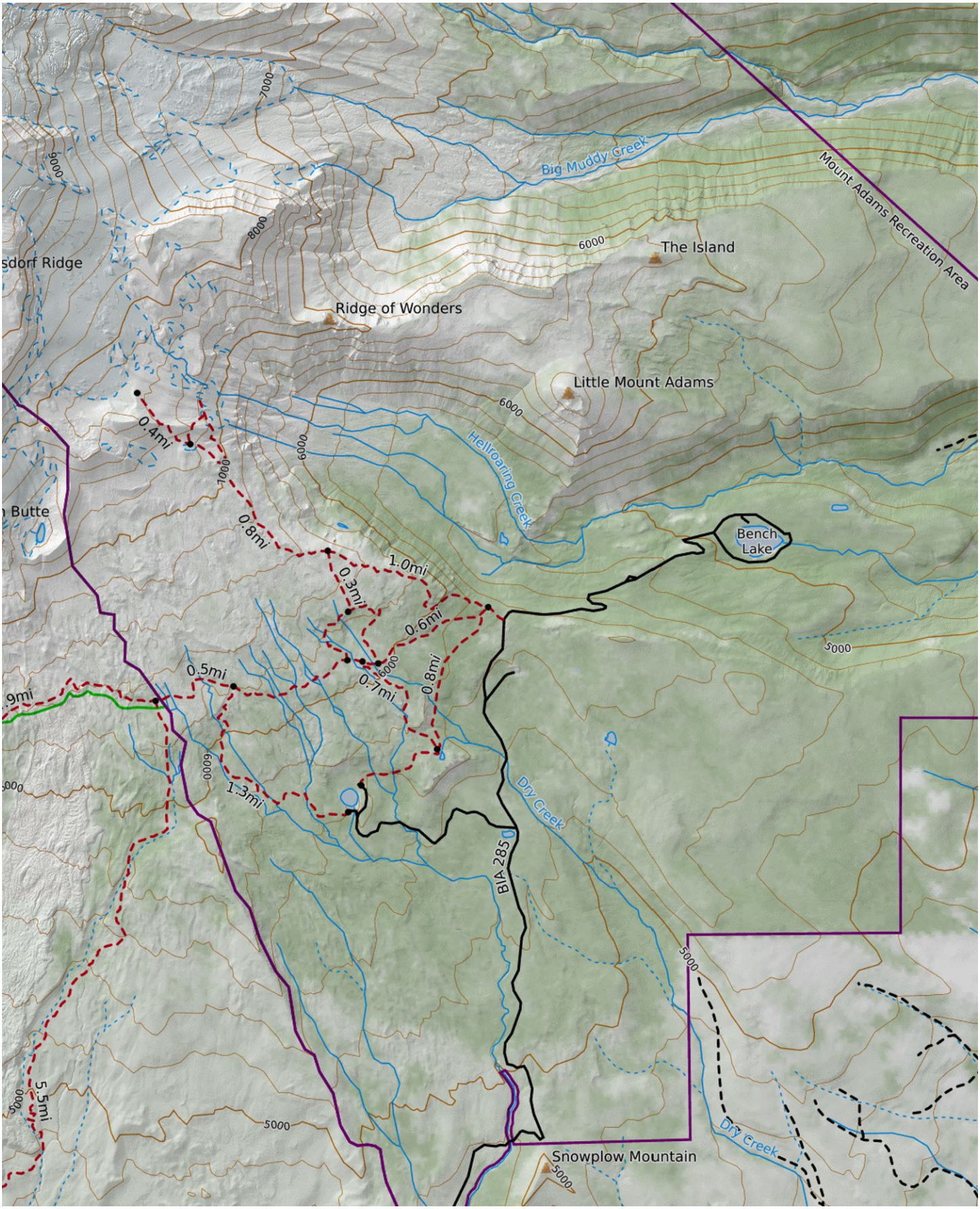

Page 1/2
WGS84
USNG Zone 10TFS

CALTOPO

1 2 3 4 5 km

1 2 3 mi

Scale **1:40084** 1 inch = 3340 feet

N MN 14°

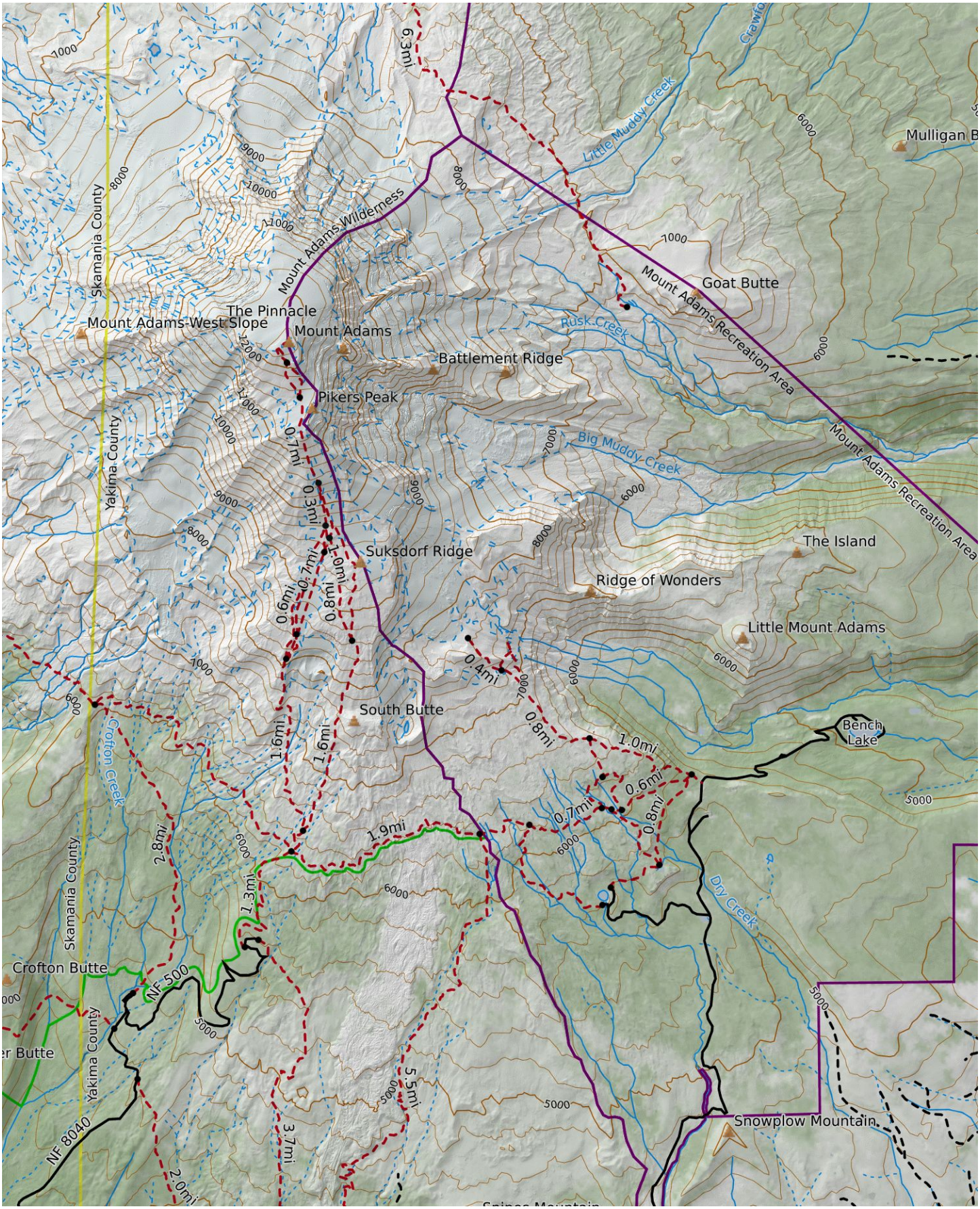

Page 2/2
WGS84
USNG Zone 10TFS
CALTOPO

1 2 3 4 5 6 7 8 km

1 2 3 4 mi

Scale **1:62912** 1 inch = 1.0 miles

N MN 14°